

SINUSOIDAL MILLED RUMBLE STRIPS

Contract #: DC00402

Project #: W-5803B

Federal Aid #: 0017187

WBS #: 48948.3.3

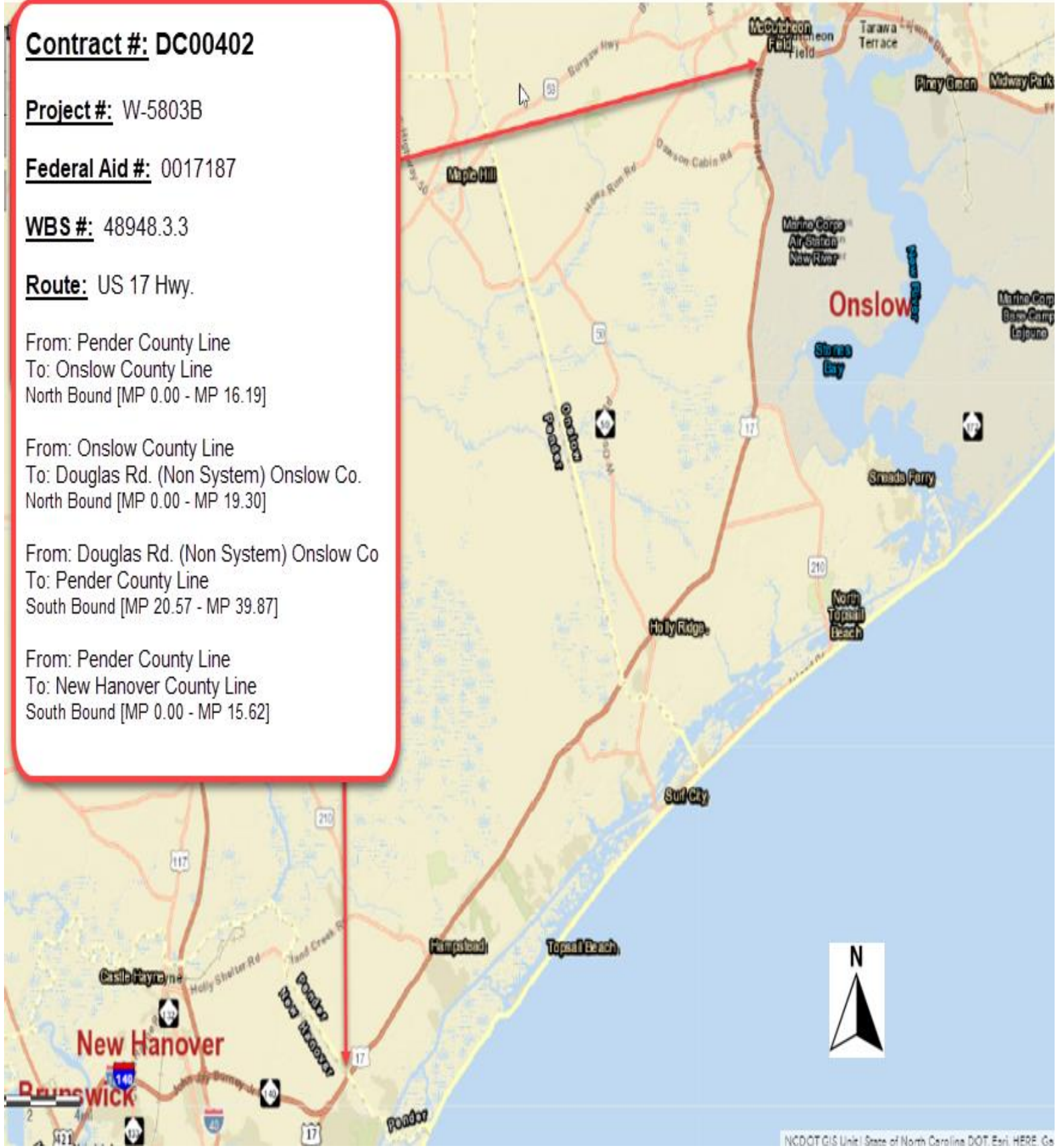
Route: US 17 Hwy.

From: Pender County Line
To: Onslow County Line
North Bound [MP 0.00 - MP 16.19]

From: Onslow County Line
To: Douglas Rd. (Non System) Onslow Co.
North Bound [MP 0.00 - MP 19.30]

From: Douglas Rd. (Non System) Onslow Co
To: Pender County Line
South Bound [MP 20.57 - MP 39.87]

From: Pender County Line
To: New Hanover County Line
South Bound [MP 0.00 - MP 15.62]



NC DOT GIS Unit | State of North Carolina DOT, Esri, HERE, Gs

SINUSOIDAL MILLED RUMBLE STRIPS

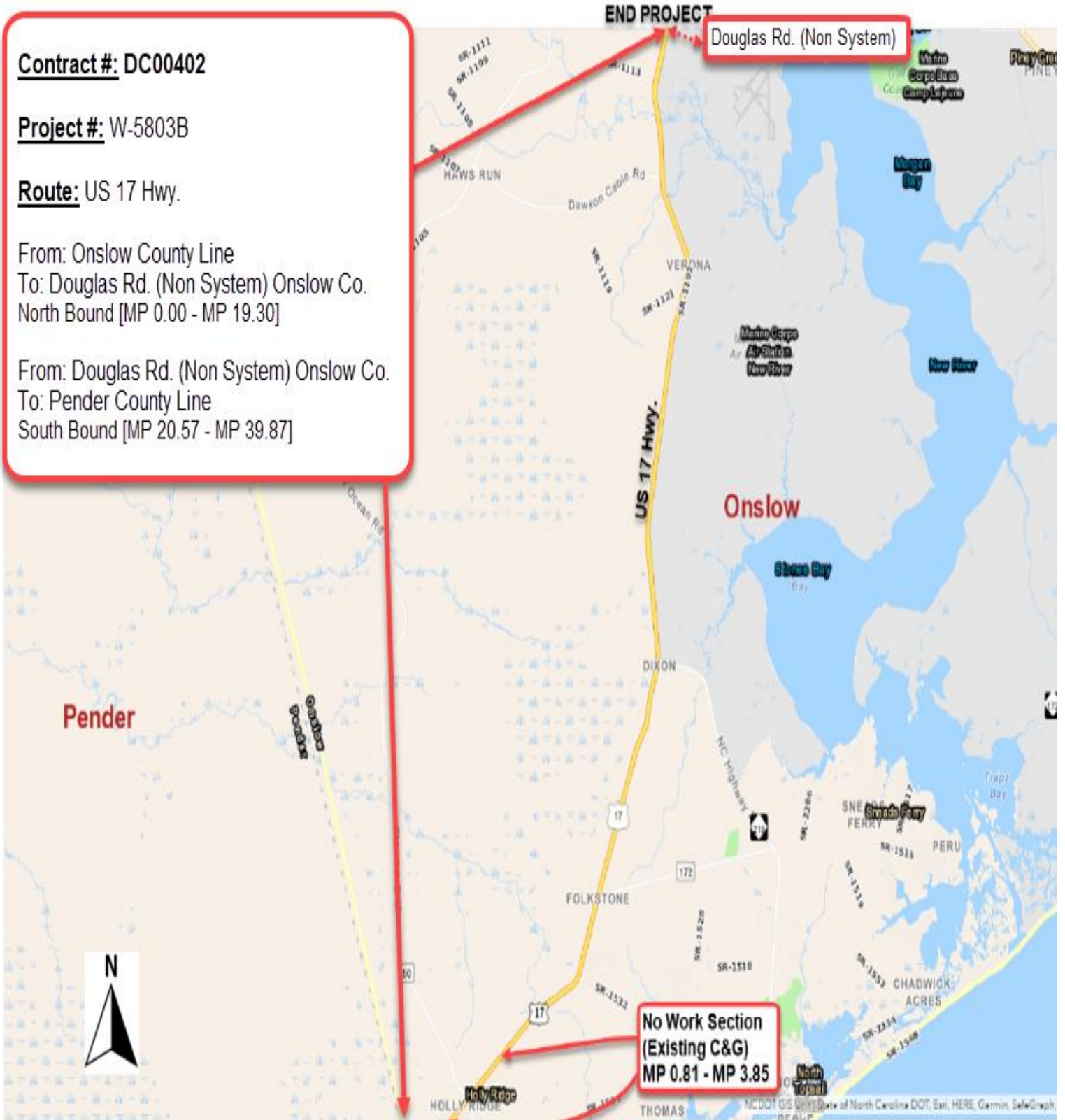
Contract #: DC00402

Project #: W-5803B

Route: US 17 Hwy.

From: Onslow County Line
To: Douglas Rd. (Non System) Onslow Co.
North Bound [MP 0.00 - MP 19.30]

From: Douglas Rd. (Non System) Onslow Co.
To: Pender County Line
South Bound [MP 20.57 - MP 39.87]



SINUSOIDAL MILLED RUMBLE STRIPS

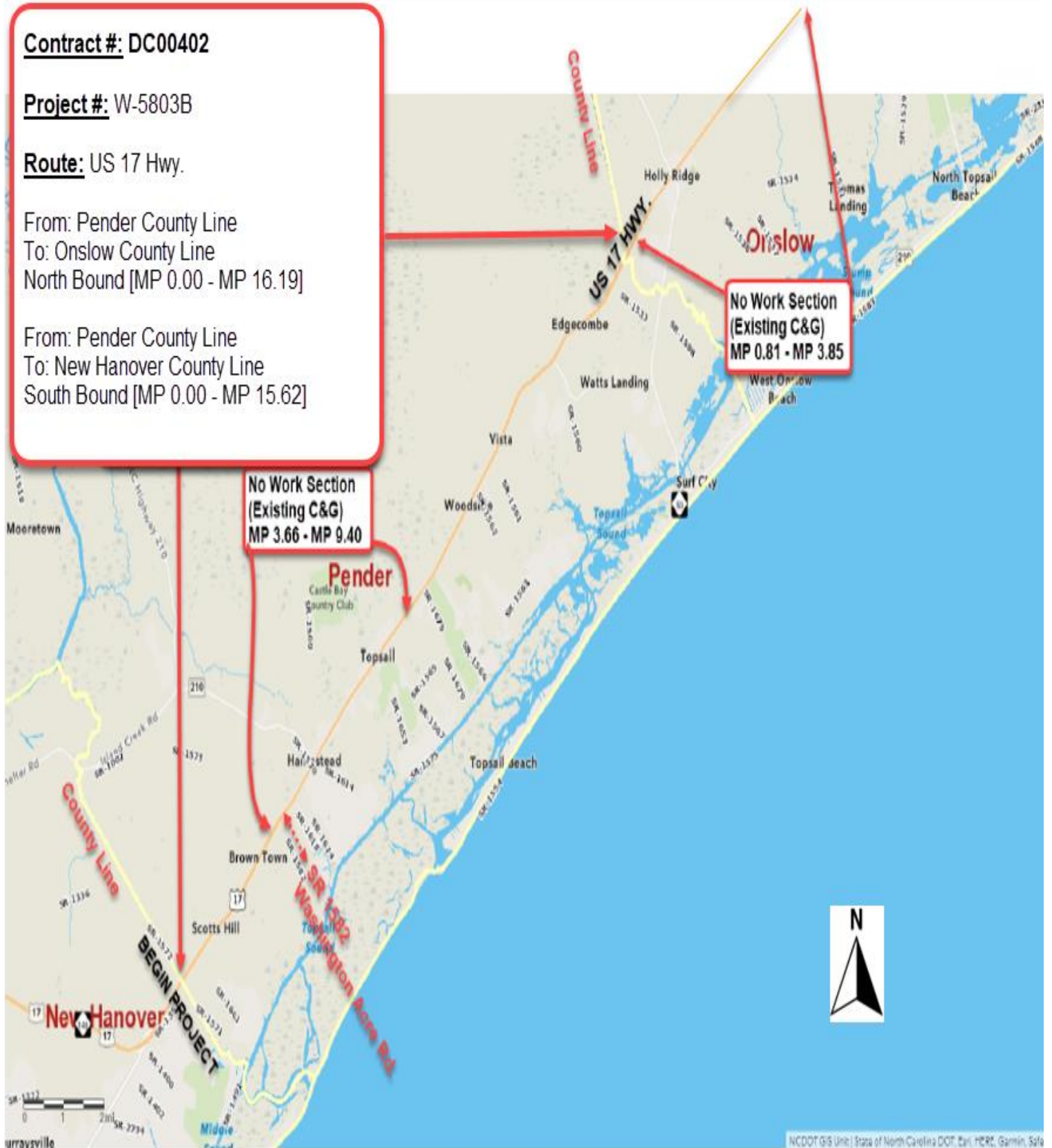
Contract #: DC00402

Project #: W-5803B

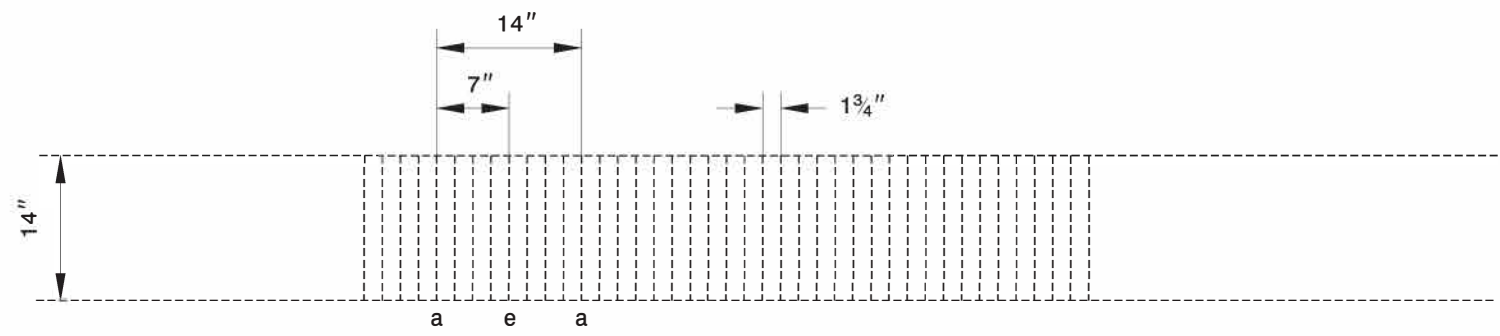
Route: US 17 Hwy.

From: Pender County Line
To: Onslow County Line
North Bound [MP 0.00 - MP 16.19]

From: Pender County Line
To: New Hanover County Line
South Bound [MP 0.00 - MP 15.62]

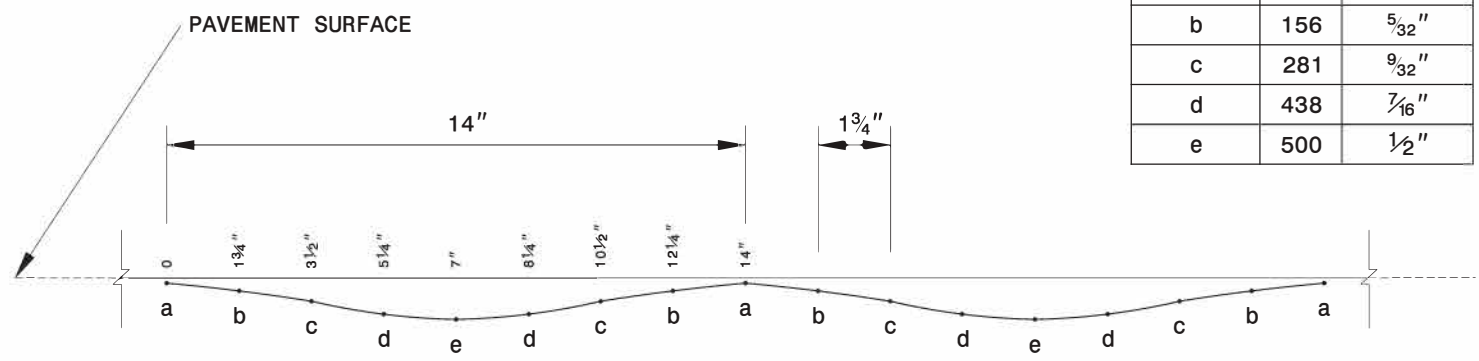


NCDOT GIS Unit | State of North Carolina DOT, Esri, HERE, Garmin, Safe



PLAN

LOCATION	DEPTH	
	MIL	INCHES
a	62.5	1/16"
b	156	5/32"
c	281	9/32"
d	438	7/16"
e	500	1/2"



PROFILE

CONTRACTS STANDARDS AND DEVELOPMENT UNIT
Office 919-707-6950 FAX 919-250-4119

SINUSOIDAL MILLED RUMBLE STRIPS

ORIGINAL BY: K.A.KEMPF DATE: 08/02/17
MODIFIED BY: DATE:
CHECKED BY: DATE:
FILE SPEC.: sinusoidal_rumble_strips.dgn

28-AUG-2017 09:46
3:\Contracts\2017\5803\Drawings\sinusoidal_rumble_strips.dgn
User: kempk